

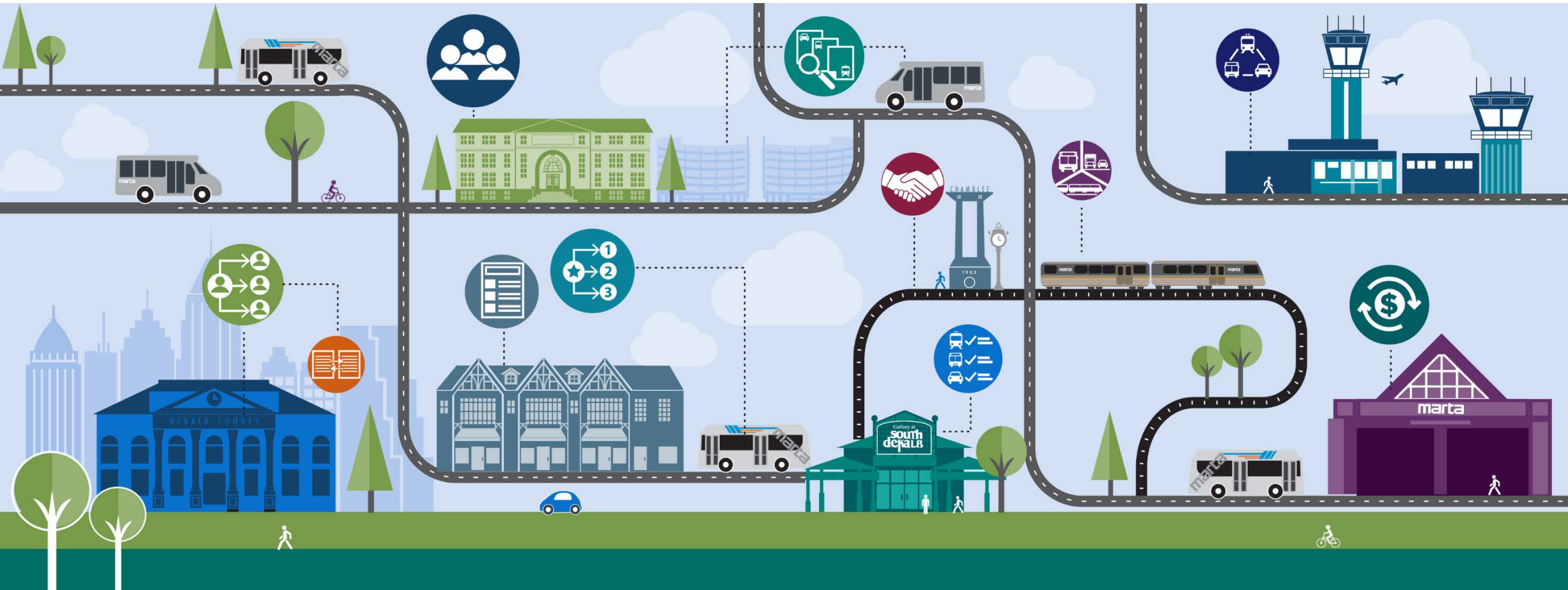


DeKalb County

TRANSIT MASTER PLAN

Open House
February 26, 27 & 28, 2019

No Boundaries—Today's Preparation, Tomorrow's Achievement





Meeting Objectives

Open House

- Welcome
- What is the Transit Master Plan?
- Station Overview
- Next Steps



What is the Transit Master Plan?

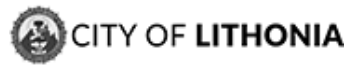


DeKalb County

TRANSIT MASTER PLAN

The Transit Master Plan will address DeKalb County's **mobility challenges**, help to **enhance future development opportunities**, and **improve the quality of life** within each of DeKalb's cities and unincorporated communities, both north and south. The plan will also seize opportunities in DeKalb County for service enhancements today and expansion opportunities tomorrow to create a 30-year vision and beyond for transit investments.

Study Partners



DeKalb County Transit Master Plan



Live, work, play and use transit

Focused on creating an environment where transit is a seamless part of living, working and playing in DeKalb County. By creating a robust network of complementary modes that include **different types of transit** solutions, the plan will **improve residents' quality of life** and businesses' bottom lines.



Make sure thriving and emerging areas have transit service

Defined **fiscally sensible solutions**, the Master Plan will **bolster economic development** activities in currently prosperous areas and encourage investment in those areas identified for future growth so that all areas of the County will benefit from future transit improvements.



Ensure that the transit vision is affordable and effective

Create an environment to **listen, educate, and collaborate** with residents, local businesses, cities, and DeKalb County, together we can develop a prioritized list of well-defined, realistic, and feasible transit improvements to guide us for the next few years and beyond.



Make sure transit is available for everyone

Provide mobility options for all DeKalb County residents. The recommendations will balance the needs of **discretionary riders** who could choose to commute via private automobile instead of transit with the needs of more **transit-dependent riders** such as seniors, individuals with low incomes, underserved residents, persons with disabilities, and youth.

Process



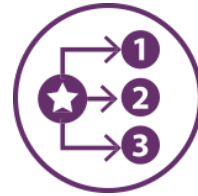
FEBRUARY 2019

Transit and Land Use
Vision Charrette



MARCH 2019

Quick, customer-oriented
improvements



APRIL 2019

Transit Scenario Evaluation
(mode/corridor)



MAY 2019

Constrained scenario
& project list



JUNE 2019

Final documentation



FEBRUARY 2019

Second round of
public open houses



MARCH 2019

Financial projections
(cost and revenue)



APRIL 2019

Continued coordination
with MARTA, GDOT, CIDs,
DMA,
& other stakeholders




MAY 2019

Final round of public
open houses



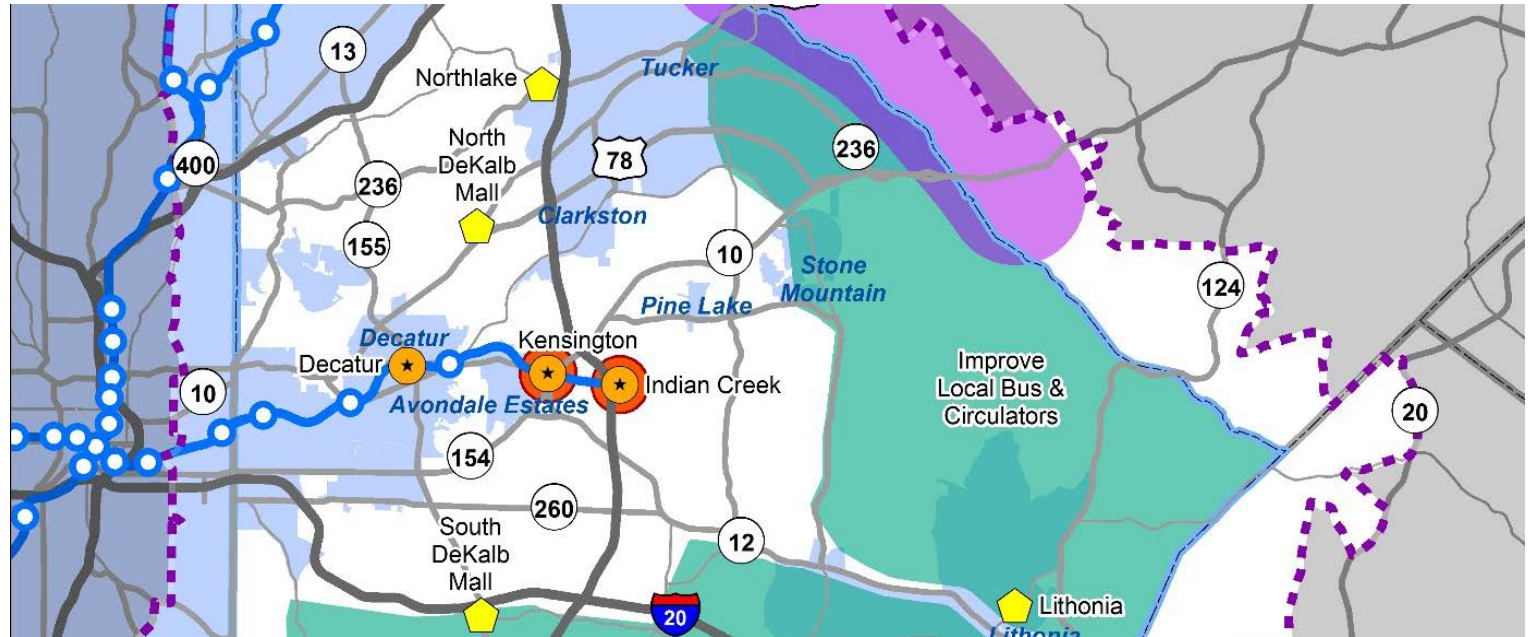
Station Overview



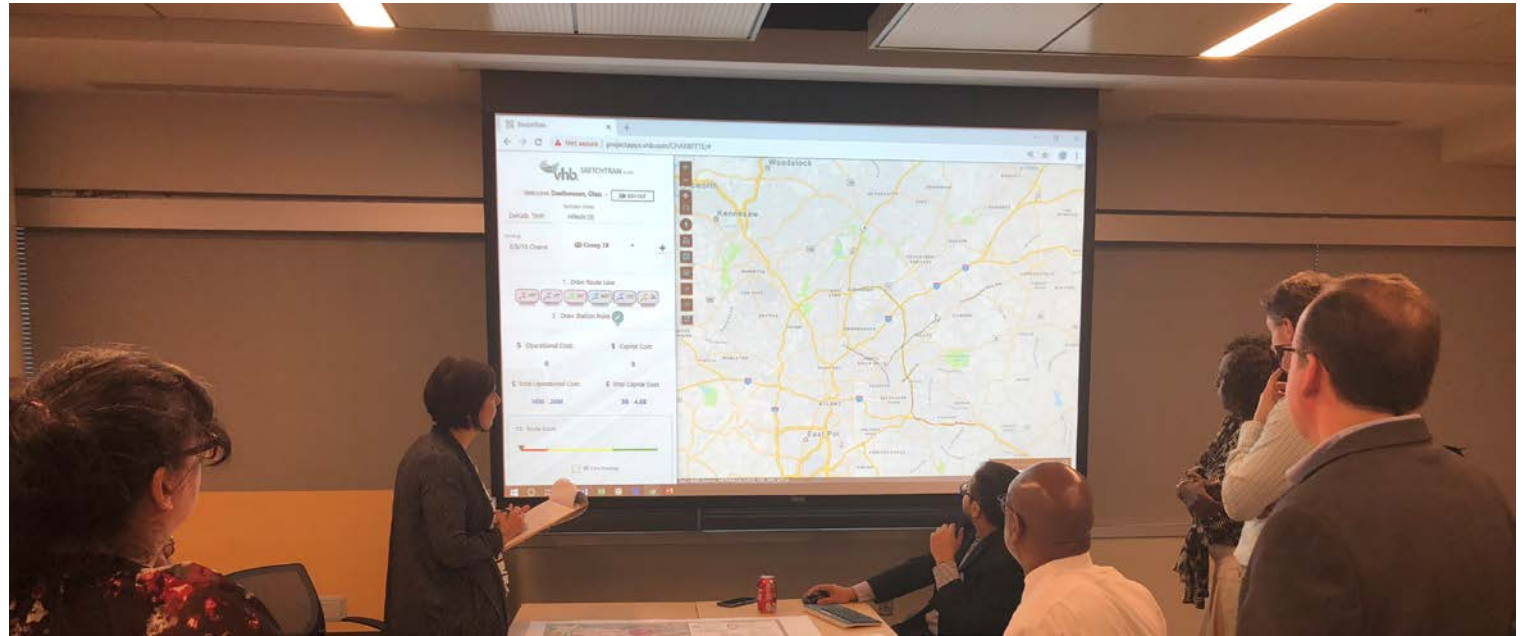
Explore Transit Modes



Explore Station Types and Land Uses



Explore Near-Term Needs and Ideas



Create Your Own Transit Network

What's next?

- **Define universe of transit projects**
- **Develop transit project list constrained by forecasted funding**
- **More outreach and education in April/May**

Spread the Word

February 26, 6:00–7:30 pm

Flat Shoals Library
4022 Flat Shoals Pkwy
Decatur, GA 30034

MARTA Bus Routes: 15 & 114

February 27, 6:00–7:30 pm

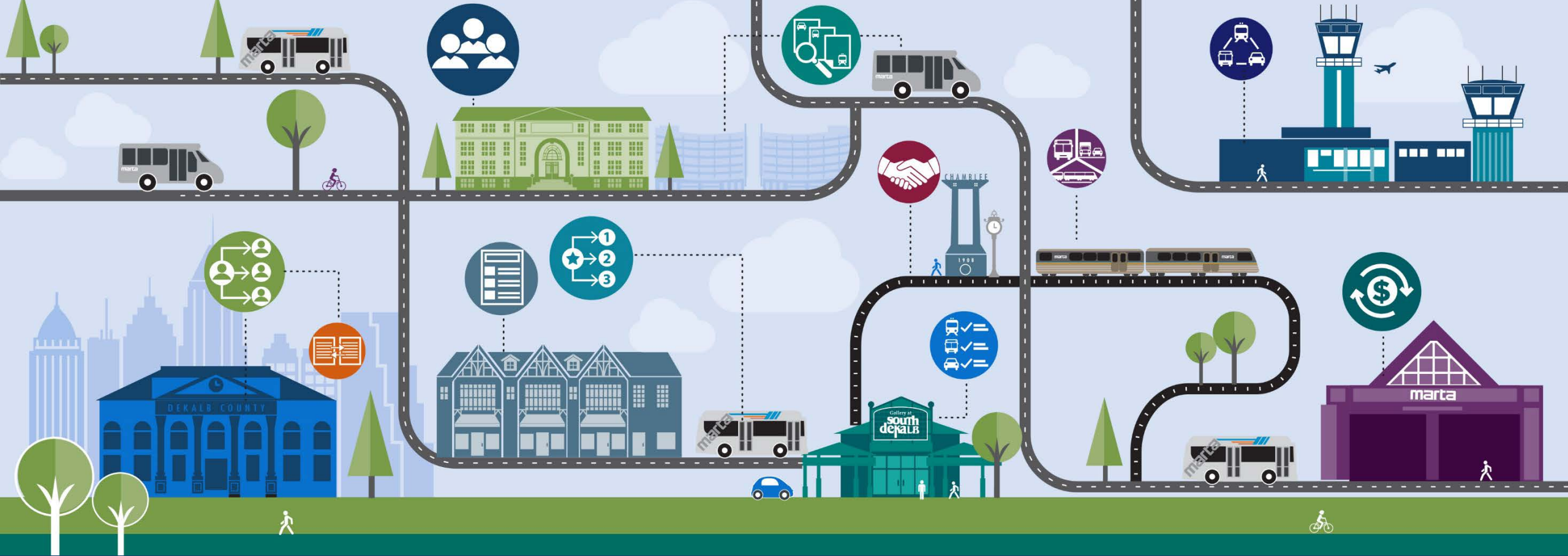
Covington Library
3500 Covington Highway
Decatur, GA 30032

MARTA Bus: 86 & 115
MARTA Rail: Kensington Station

February 28, 5:30–7:00 pm

Central DeKalb Senior Center
1346 McConnell Dr
Decatur, GA 30033

MARTA Bus Routes: 8, 19, & 30



Thank You